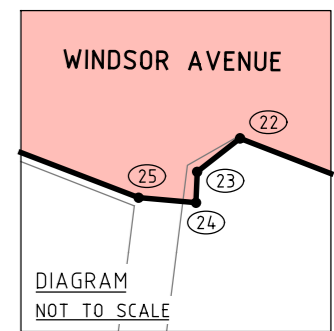
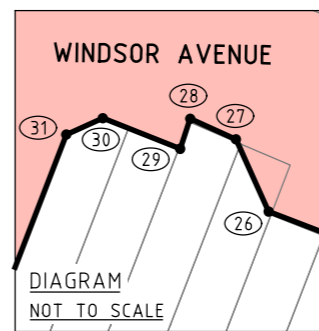


NOTE:
THE UNDERLYING CADASTRAL PARCEL LINEWORK WITHIN THIS PLAN SHOWN THUS HAS BEEN DERIVED FROM THE VICMAP PROPERTY DATASET. AS PARCEL SPATIAL ACCURACY VARIES THIS INFORMATION SHOULD ONLY BE USED FOR LOCALITY PURPOSES UNLESS OTHERWISE DEFINED WITH AN SPI, LOT/PLAN AND/OR SURVEY REFERENCE.

POINTS SHOWN THUS (1) ARE COORDINATED.
SEE SHEET 2 FOR SCHEDULE OF COORDINATES.

LINES SHOWN THUS ARE THE VICMAP PARCELS WHICH ARE THE APPROXIMATE LOCATION ONLY OF TITLE BOUNDARIES.



30511-lis--le-01-MGA2020 13/10/2020

PLAN TO DESIGNATE THE PROJECT AREA PURSUANT TO SECTION 95(2) MAJOR TRANSPORT PROJECTS FACILITATION ACT 2009
Lodged in the Central Plan Office
Dated this **20th** day of **October** 2020


CRAIG LESLIE SANDY
Surveyor-General

LEGEND

PROJECT AREA

PROJECT AREA BOUNDARY

**JORDANVILLE STATION
CAR PARK UPGRADE
PROJECT AREA**



LEVEL CROSSING REMOVAL PROJECT

25 12.5 0 25 50 75 100 SCALE
LENGTHS ARE IN METRES 1:2500

ORIGINAL SHEET SIZE: A3 SHEET 1 of 2 LEGL./20-206

MGA2020 ZONE 55 CO-ORDINATES (METRES)

COORDINATES ROUNDED TO THE NEAREST METRE. ADD 2 DECIMAL PLACES FOR FULL PRECISION

Point	Easting	Northing
1	333413	5806643
2	333572	5806623
3	333614	5806627
4	333620	5806628
5	333626	5806631
6	333628	5806636
7	333629	5806642
8	333719	5806631
9	333803	5806622
10	333810	5806623
11	333825	5806635
12	333829	5806641
13	333830	5806645
14	333837	5806694
15	333861	5806691
16	333848	5806590
17	334106	5806490
18	334166	5806458
19	334240	5806434
20	334233	5806383
21	334205	5806389
22	334072	5806441
23	334069	5806438
24	334069	5806436
25	334065	5806437

Point	Easting	Northing
26	333978	5806470
27	333974	5806478
28	333969	5806480
29	333968	5806477
30	333960	5806481
31	333956	5806479
32	333945	5806451
33	333931	5806458
34	333909	5806498
35	333883	5806526
36	333841	5806536
37	333832	5806459
38	333811	5806462
39	333814	5806479
40	333808	5806483
41	333814	5806534
42	333731	5806552
43	333710	5806554
44	333675	5806556
45	333631	5806555
46	333610	5806553
47	333544	5806546
48	333550	5806600
49	333407	5806584

COORDINATE
SCHEDULE

JORDANVILLE STATION
CAR PARK UPGRADE
PROJECT AREA



LEVEL CROSSING REMOVAL PROJECT

ORIGINAL SHEET
SIZE: A3

SHEET
2 of 2

LEGL./20-206