
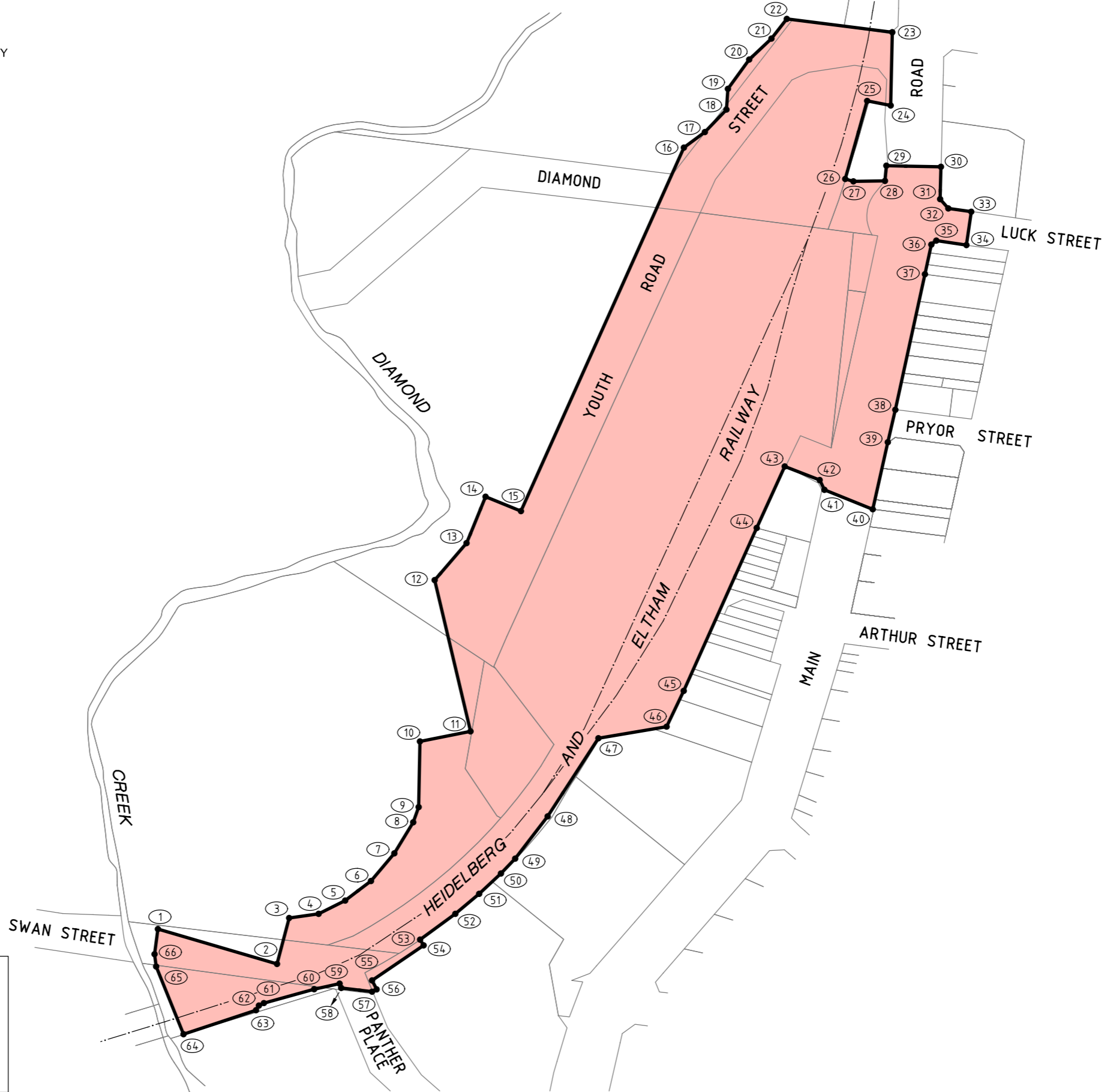




NOTE:
 THE UNDELYING CADASTRAL PARCEL LINEWORK WITHIN THIS PLAN SHOWN THUS  HAS BEEN DERIVED FROM THE VICMAP PROPERTY DATASET. AS PARCEL SPATIAL ACCURACY VARIES THIS INFORMATION SHOULD ONLY BE USED FOR LOCALITY PURPOSES UNLESS OTHERWISE DEFINED WITH AN SPI, LOT/PLAN AND/OR SURVEY REFERENCE.



POINTS SHOWN THUS  ARE COORDINATED.
 SEE SHEET 2 FOR SCHEDULE OF COORDINATES.

LINES SHOWN THUS  ARE THE VICMAP PARCELS WHICH ARE THE APPROXIMATE LOCATION ONLY OF TITLE BOUNDARIES.



PLAN TO DESIGNATE THE PROJECT AREA PURSUANT TO SECTION 95(2) MAJOR TRANSPORT PROJECTS FACILITATION ACT 2009

Lodged in the Central Plan Office
 Dated this 27th day of January 2021



CRAIG LESLIE SANDY
 Surveyor-General

LEGEND

-  PROJECT AREA
-  PROJECT AREA BOUNDARY

ELTHAM STATION
 CAR PARK UPGRADE
 PROJECT AREA

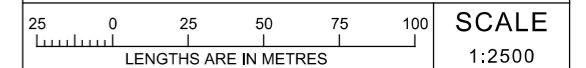


MGA2020 ZONE 55



PREPARED BY DEPARTMENT OF TRANSPORT
 SURVEY AND GEOSPATIAL SERVICES

LEVEL CROSSING REMOVAL PROJECT



ORIGINAL SHEET SIZE: A3	SHEET 1 of 2	LEGL./20-213
----------------------------	-----------------	--------------

MGA2020 ZONE 55 CO-ORDINATES (METRES)

COORDINATES ROUNDED TO THE NEAREST METRE. ADD 2 DECIMAL PLACES FOR FULL PRECISION

Point	Easting	Northing
1	336431	5824096
2	336497	5824077
3	336503	5824102
4	336520	5824104
5	336534	5824112
6	336548	5824122
7	336561	5824138
8	336572	5824155
9	336575	5824163
10	336575	5824199
11	336603	5824205
12	336583	5824288
13	336601	5824309
14	336612	5824334
15	336631	5824326
16	336721	5824527
17	336732	5824535
18	336744	5824548
19	336745	5824559
20	336757	5824575
21	336769	5824587
22	336778	5824598
23	336836	5824590
24	336835	5824550
25	336822	5824552
26	336810	5824509
27	336814	5824508
28	336832	5824508
29	336833	5824517
30	336863	5824516
31	336862	5824498
32	336867	5824493
33	336879	5824491

Point	Easting	Northing
34	336877	5824473
35	336860	5824475
36	336857	5824473
37	336854	5824457
38	336837	5824382
39	336833	5824364
40	336825	5824327
41	336798	5824338
42	336796	5824343
43	336776	5824351
44	336761	5824317
45	336721	5824227
46	336711	5824208
47	336674	5824201
48	336646	5824158
49	336628	5824135
50	336620	5824127
51	336608	5824115
52	336595	5824104
53	336575	5824090
54	336577	5824087
55	336549	5824068
56	336552	5824063
57	336549	5824061
58	336532	5824063
59	336531	5824066
60	336517	5824063
61	336489	5824055
62	336487	5824054
63	336485	5824051
64	336445	5824038
65	336430	5824075
66	336429	5824082

COORDINATE
SCHEDULE

ELTHAM STATION
CAR PARK UPGRADE
PROJECT AREA



LEVEL CROSSING REMOVAL PROJECT

ORIGINAL SHEET
SIZE: A3

SHEET
2 of 2

LEGL./20-213