





NOTE:
 THE UNDERLYING CADASTRAL PARCEL LINEWORK WITHIN THIS PLAN SHOWN THUS  HAS BEEN DERIVED FROM THE VICMAP PROPERTY DATASET. AS PARCEL SPATIAL ACCURACY VARIES THIS INFORMATION SHOULD ONLY BE USED FOR LOCALITY PURPOSES UNLESS OTHERWISE DEFINED WITH AN SPI, LOT/PLAN AND/OR SURVEY REFERENCE.

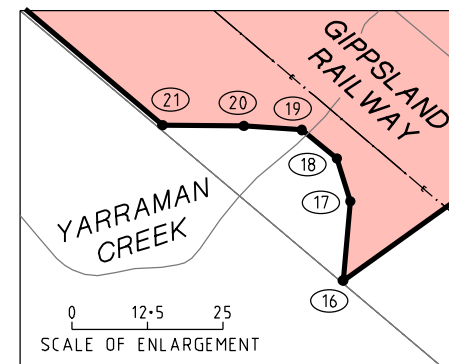


Point	Easting	Northing
1	340452	5795748
2	340605	5795604
3	340608	5795623
4	340652	5795582
5	340671	5795573
6	340778	5795476
7	340779	5795468
8	340912	5795350
9	340993	5795280
10	341086	5795202
11	341229	5795080
12	341249	5795069
13	341309	5795017
14	341317	5795005
15	341661	5794715
16	341615	5794682
17	341616	5794695

Point	Easting	Northing
18	341614	5794702
19	341608	5794706
20	341598	5794707
21	341585	5794707
22	341312	5794937
23	341305	5794946
24	341257	5794986
25	341236	5794987
26	341223	5794993
27	340931	5795239
28	340912	5795255
29	340843	5795314
30	340751	5795396
31	340660	5795479
32	340635	5795473
33	340548	5795575
34	340534	5795590
35	340455	5795663

POINTS SHOWN THUS   ARE COORDINATED.

LINES SHOWN THUS  ARE THE VICMAP PARCELS WHICH ARE THE APPROXIMATE LOCATION ONLY OF TITLE BOUNDARIES.



30511-lis--le-11--MGA2020 5/02/2021


PLAN TO DESIGNATE THE PROJECT AREA PURSUANT TO SECTION 95(2) MAJOR TRANSPORT PROJECTS FACILITATION ACT 2009
 Lodged in the Central Plan Office
 Dated this **24th** day of **February** 2021

 CRAIG LESLIE SANDY
 Surveyor-General

LEGEND
 PROJECT AREA

**YARRAMAN STATION
 CAR PARK UPGRADE
 PROJECT AREA**


 MGA2020 ZONE 55


 PREPARED BY DEPARTMENT OF TRANSPORT
 SURVEY AND GEOSPATIAL SERVICES

LEVEL CROSSING REMOVAL PROJECT

50 0 50 100 150 200
 LENGTHS ARE IN METRES
 SCALE 1:5000

ORIGINAL SHEET SIZE: A3
 SHEET 1 of 1
 LEGL./21-057