




NOTE:  
 THE UNDERLYING CADASTRAL PARCEL LINEWORK WITHIN THIS PLAN SHOWN THUS  HAS BEEN DERIVED FROM THE VICMAP PROPERTY DATASET. AS PARCEL SPATIAL ACCURACY VARIES THIS INFORMATION SHOULD ONLY BE USED FOR LOCALITY PURPOSES UNLESS OTHERWISE DEFINED WITH AN SPI, LOT/PLAN AND/OR SURVEY REFERENCE.


POINTS SHOWN THUS  ARE COORDINATED.  
 SEE SHEET 2 FOR SCHEDULE OF COORDINATES.

LINES SHOWN THUS  ARE THE VICMAP PARCELS WHICH ARE THE APPROXIMATE LOCATION ONLY OF TITLE BOUNDARIES.


30511-lis--le--09-MGA2020 29/04/2021

PLAN TO DESIGNATE THE PROJECT AREA PURSUANT TO SECTION 95(2) MAJOR TRANSPORT PROJECTS FACILITATION ACT 2009  
 Lodged in the Central Plan Office  
 Dated this **7th** day of **May** 2021  
  
 CRAIG LESLIE SANDY  
 Surveyor-General

**LEGEND**

 PROJECT AREA

**TARNEIT STATION  
 CAR PARK UPGRADE  
 PROJECT AREA**



**LEVEL CROSSING REMOVAL PROJECT**

50 0 50 100 150 200 SCALE  
 LENGTHS ARE IN METRES 1:5000

ORIGINAL SHEET SIZE: A3 SHEET 1 of 2 LEGL./21-073

**MGA2020 ZONE 55 CO-ORDINATES (METRES)**

COORDINATES ROUNDED TO THE NEAREST METRE. ADD 2 DECIMAL PLACES FOR FULL PRECISION

Point	Easting	Northing
1	296295	5810453
2	296438	5810430
3	296439	5810443
4	296809	5810391
5	296833	5810559
6	296847	5810557
7	296861	5810615
8	296920	5810606
9	296917	5810514
10	296919	5810491
11	296920	5810447
12	297853	5810321
13	297845	5810178
14	297747	5810181
15	297667	5810187
16	297583	5810198
17	297277	5810240
18	297271	5810180
19	297255	5810182
20	297226	5809977
21	297165	5809982
22	297175	5810048
23	297195	5810045
24	297215	5810188
25	296824	5810244
26	296828	5810285
27	296830	5810320
28	296833	5810351
29	296822	5810352
30	296334	5810423
31	296292	5810430

**SCHEDULE OF COORDINATES**

**TARNEIT STATION  
CAR PARK UPGRADE  
PROJECT AREA**



**LEVEL CROSSING REMOVAL PROJECT**

ORIGINAL SHEET SIZE: A3	SHEET 2 of 2	LEGL./21-073
----------------------------	-----------------	--------------