
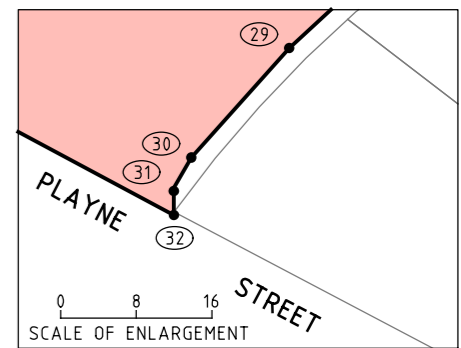
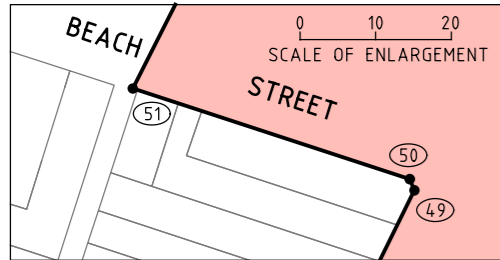
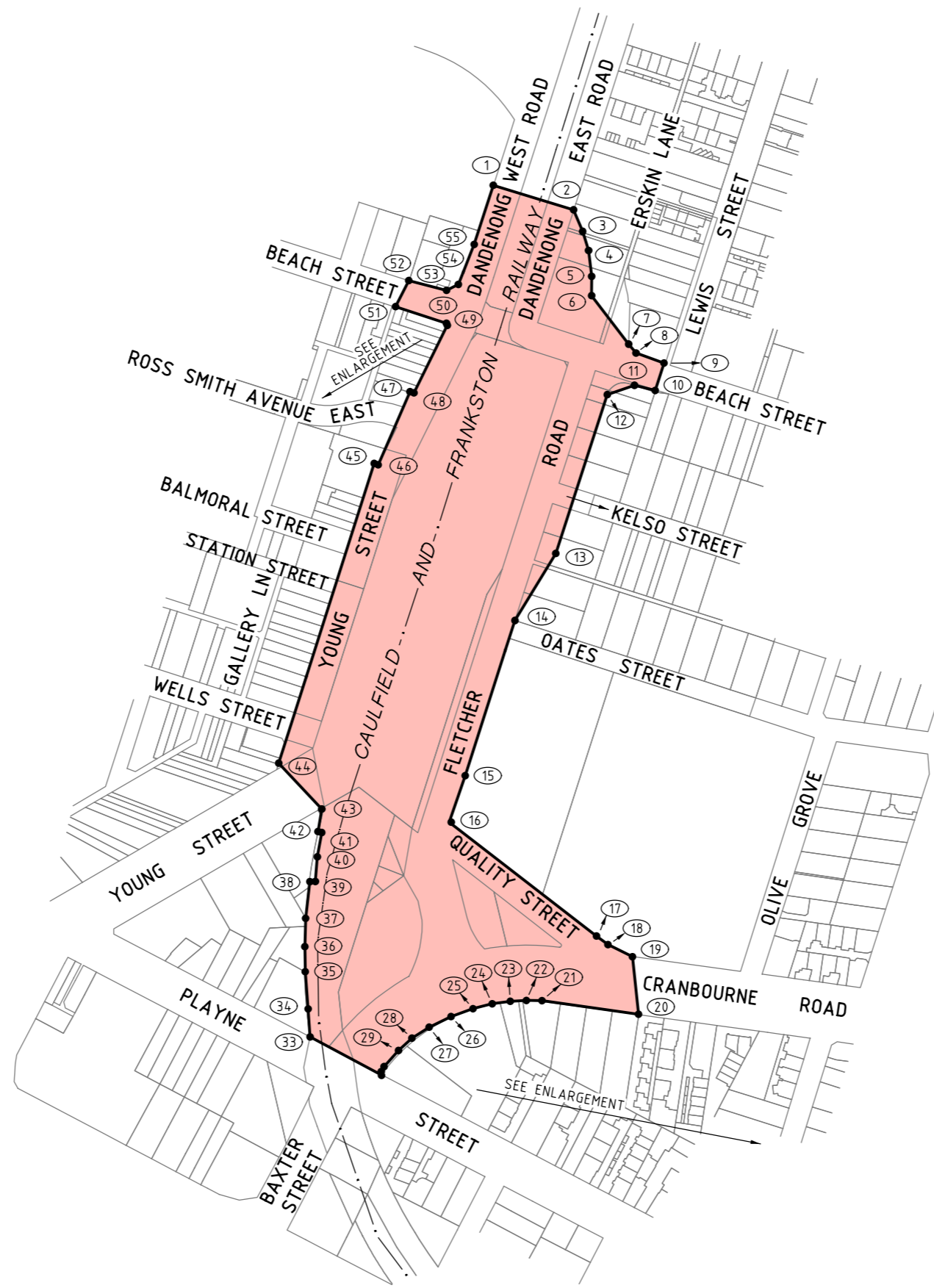




NOTE:
 THE UNDERLYING CADASTRAL PARCEL LINEWORK WITHIN THIS PLAN SHOWN THUS  HAS BEEN DERIVED FROM THE VICMAP PROPERTY DATASET. AS PARCEL SPATIAL ACCURACY VARIES THIS INFORMATION SHOULD ONLY BE USED FOR LOCALITY PURPOSES UNLESS OTHERWISE DEFINED WITH AN SPI, LOT/PLAN AND/OR SURVEY REFERENCE.



POINTS SHOWN THUS  ① ARE COORDINATED.
 SEE SHEET 2 FOR SCHEDULE OF COORDINATES.
 LINES SHOWN THUS  ARE THE VICMAP PARCELS WHICH ARE THE APPROXIMATE LOCATION ONLY OF TITLE BOUNDARIES.

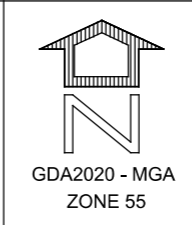
PLAN TO DESIGNATE THE PROJECT AREA PURSUANT TO SECTION 95(2) MAJOR TRANSPORT PROJECTS FACILITATION ACT 2009
 Lodged in the Central Plan Office
 Dated this **27th** day of **April** 2021

 CRAIG LESLIE SANDY
 Surveyor-General

LEGEND

 PROJECT AREA

FRANKSTON STATION CAR PARK UPGRADE PROJECT AREA



LEVEL CROSSING REMOVAL PROJECT

40 0 40 80 120 160
 LENGTHS ARE IN METRES

SCALE
 1:4000

ORIGINAL SHEET SIZE: A3	SHEET 1 of 2	LEGL./21-081
----------------------------	-----------------	--------------

30511-lis--le-15-MGA2020 27/04/2021

MGA2020 ZONE 55 CO-ORDINATES (METRES)

COORDINATES ROUNDED TO THE NEAREST METRE. ADD 2 DECIMAL PLACES FOR FULL PRECISION

Point	Easting	Northing
1	335845	5776939
2	335903	5776921
3	335910	5776905
4	335914	5776892
5	335916	5776873
6	335916	5776859
7	335943	5776824
8	335948	5776818
9	335968	5776811
10	335962	5776791
11	335947	5776795
12	335927	5776788
13	335890	5776674
14	335861	5776625
15	335825	5776514
16	335814	5776480
17	335920	5776398
18	335928	5776392
19	335946	5776383
20	335950	5776342
21	335880	5776352
22	335869	5776352
23	335858	5776351
24	335845	5776349
25	335831	5776346
26	335815	5776340
27	335799	5776332
28	335787	5776325
29	335777	5776316
30	335767	5776304
31	335765	5776301
32	335765	5776298
33	335713	5776326
34	335712	5776346
35	335710	5776372

Point	Easting	Northing
36	335710	5776390
37	335710	5776411
38	335713	5776437
39	335717	5776437
40	335719	5776455
41	335722	5776473
42	335719	5776473
43	335722	5776490
44	335691	5776523
45	335760	5776738
46	335763	5776737
47	335785	5776790
48	335788	5776789
49	335812	5776838
50	335812	5776839
51	335775	5776851
52	335785	5776870
53	335812	5776863
54	335820	5776867
55	335832	5776896

SCHEDULE OF COORDINATES

FRANKSTON STATION
CAR PARK UPGRADE
PROJECT AREA



LEVEL CROSSING REMOVAL PROJECT

ORIGINAL SHEET
SIZE: A3

SHEET
2 of 2

LEGL./21-081